Rev P1.0

Drawing Number 5120291-ATK-3024-SD-DR-C-44

Status S4

DO NOT SCALE

A1

SITE CLEARANCE

CONSTRUCTION DETAILS SHOWN DEVELOPED FROM DESIGN PROVIDED BY WILTSHIRE COUNCIL

NOTE – VEHICLE DETECTION TO BE REVIEWED AS PART OF TRAFFIC SIGNALS DESIGN.

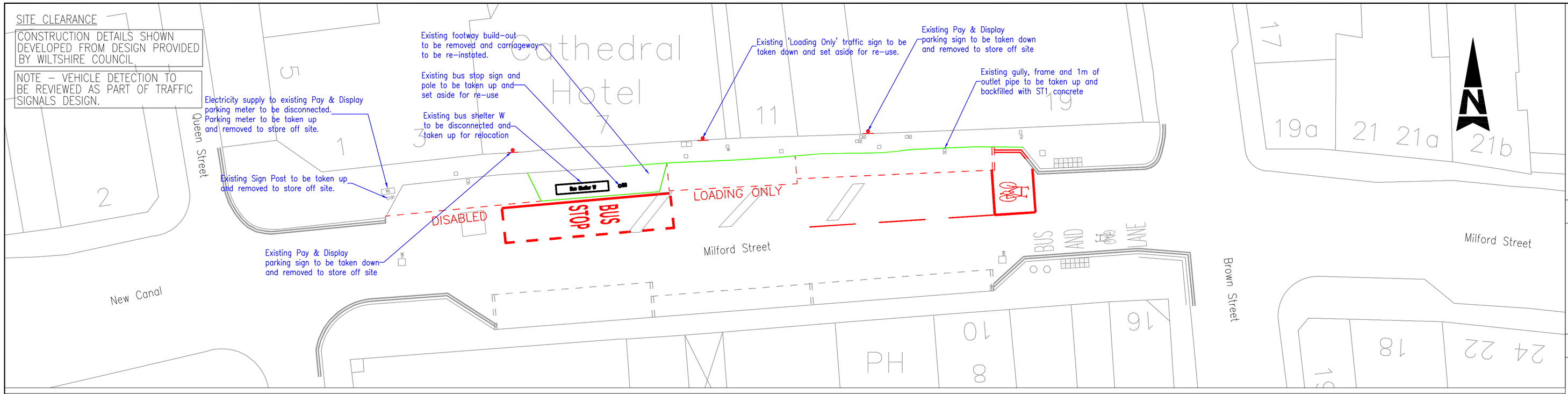

PROPOSED ROAD MARKINGS & SIGNS

CONSTRUCTION DETAILS SHOWN DEVELOPED FROM DESIGN PROVIDED BY WILTSHIRE COUNCIL

NOTE – PROPOSED ROAD MARKING LOCATIONS TO BE REVIEWED AS PART OF TRAFFIC SIGNALS DESIGN.

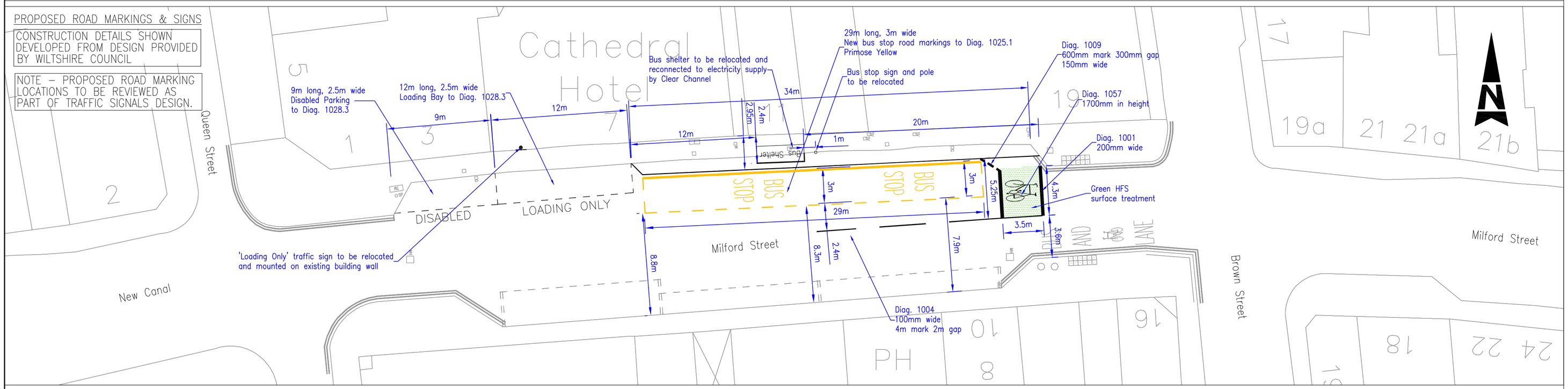

PROPOSED DRAINAGE, KERBS AND PAVED AREAS

CONSTRUCTION DETAILS SHOWN DEVELOPED FROM DESIGN PROVIDED BY WILTSHIRE COUNCIL

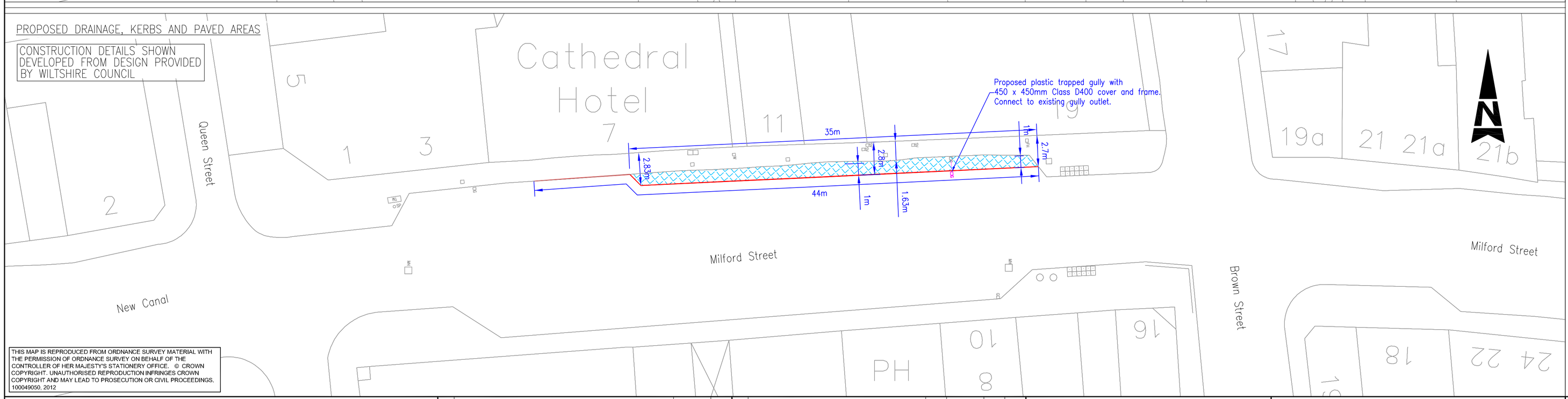

THIS MAP IS REPRODUCED FROM ORDNANCE SURVEY MATERIAL WITH THE PERMISSION OF ORDNANCE SURVEY ON BEHALF OF THE CONTROLLER OF HER MAJESTY'S STATIONERY OFFICE. © CROWN COPYRIGHT. UNAUTHORISED REPRODUCTION INFRINGES CROWN COPYRIGHT AND MAY LEAD TO PROSECUTION OR CIVIL PROCEEDINGS. 100049050, 2012

Notes

1. All dimensions are in metre unless noted otherwise.
2. Location of road markings to be agreed on site with the Engineer prior to installation.
3. Refer to Drawing 5120291-ATK-3024-SD-DR-C-045 for indicative locations of services.
4. All proposed yellow markings to be Primrose Yellow.
5. Refer to TRO's for further details of road markings locations.

SITE CLEARANCE

Key

- Existing Road Markings to be removed
- Existing kerb to be taken up and removed to tip

DRAINAGE, KERBS AND PAVED AREAS

Key

- New precast HB2 concrete kerb – 125mm upstand
- Paved Footways
  - Pre-Cast Concrete (PCC) Slabs 63mm thick
  - Grit Mix Bedding 50mm thick
  - ST1 Concrete Base Slab 100mm thick

Footway Crossfall

Preferred = 2.5% 1 in 40

Minimum = 1.5% or 1 in 65

Maximum = 7% or 1 in 14

CONSTRUCTION DETAILS SHOWN DEVELOPED FROM DESIGN PROVIDED BY WILTSHIRE COUNCIL

Stat	Purpose of Issue	Date	Auth	Rev	Description	By	Date	Chk'd	Auth
S4	For Information	13/08/13	KAR	P1.0	First Issue	FC	13/08/13	JEA	KAR

ATKINS™

Atkins Limited

Consulting Engineers,
County Gate, County Way
Trowbridge, Wiltshire
BA14 7FJ
Tel: 01225 730360

www.atkinsglobal.com

©

Client: Wiltshire Council – Where everybody matters

Project: Salisbury Bus Stop Infrastructure

Title: Milford Street Construction Details

Sheet Size	Original Scale	Designed/Drawn	Checked	Authorised
A1	1:200	FC Date 09/08/13	JEA Date 13/08/13	KAR Date 13/08/13

Status	Drawing Number	Rev
S4	5120291-ATK-3024-SD-DR-C-44	P1.0

File: 5120291-ATK-3024-SD-DR-C-044 Construction Details.dwg

Date: Aug 13, 2013 – 2:29pm Plotted by: CHIN8585

P:\GBBSB\HandT\TP\HA0008\Projects\5120291 – Wilts Salisbury Bus Stop Infra & BlueBoar – CHAS4338\007_Drawings_&_Photos\Drawings\Mid5120291-ATK-3024-SD-DR-C-044 Construction Details.dwg